State of South Carolina, Pursuant to a warrant from John Thomas Esqr. Comr. of locations Dated 18th Decr. 1788 I have admeasured and laid out unto Samuel Dunlap a tract of 65 acres of land in Ninety Six District Laurens County on a small branch of Reburns Creek Bounded N on Mary Jones's land, E & W by the said Dunlaps land, all other sides by Vacant land, and hath such shape, form & Marks as the above Plat Represents, Survey. 20th febry. 1789.

Recorded 6 March 1789. Delt. Self

Jonthn. Downs D.S.

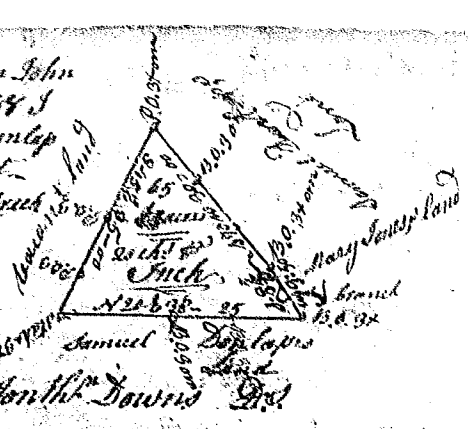

South Carolina, Pursuant to a warrant from John Thomas Esqr. Comr. of Locs. in 96 District No. Saluda Dated 2d. Septr. 1788, I have admeasured & laid out unto Thomas Foster a tract of 640 acres of land, in Laurens County, below the ancient boundery line on Saluda River, bounding Swardly on William Ragsdal's land, all other sides by vact. land and hath such form & Marks as the above Plat Represents, Survey. 27th Septr. 1788

Recorded 16th March 1789. Delt. Mr. Beardin Adam Cr. Jones Junr. D.S.



St. Carolina, Pursuant to a warrant from John Thomas Esqr. Comr. of locs. Dated 15th Novr. 1788, I have admeasured and laid out unto Edmond Beardin a Tract of four hundred and fifty two acres of land in Greenville County on the west branches of Reedy River, bounded by a line runing N.E. by vact. land, N.W. and S.W. by Nathan Smith's land, N.W. & N.E. by Edmond Beardins land, S.W. & N.W. by lands laid out for Hugh Lewis, south S.E. & S.W. on land laid out for Richard Beardin, and S.E. on land Survey. Nathan. Perry, and hath such Shape & Marks as the above Plat Represents, Survey. 15th Jany. 1789.

Jos. Whitner D.S.
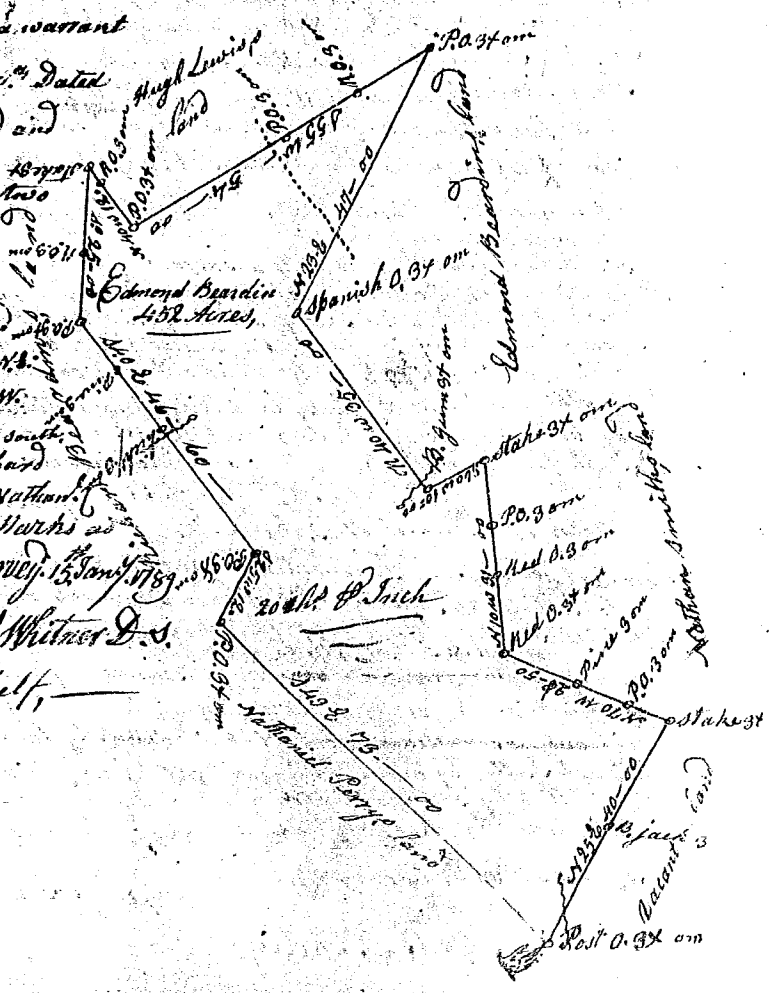
Recorded 16th March 1789. Delt. Self,